



County Wicklow Residential Zoned Land Tax (RZLT)

Submission Template

A: Details of person / representative / agent making submission

Name	[REDACTED]
Address	[REDACTED] <small>(include zip code please)</small>
Phone No.	[REDACTED]
Email Address	[REDACTED]


If you are the landowner of the lands that are the subject of this submission, or making the submission on behalf of the landowner, please complete Part (B) of this form.

If you are not the landowner of the lands that are the subject of this submission or making the submission on behalf of the landowner, (i.e. you are a 'third party') please complete Part (C) of this form.

Please be advised that personal information will be redacted before publishing.

WICKLOW COUNTY COUNCIL
21 DEC 2022
PLANNING DEPT.

B: Landowner Submission

Town	Wicklow
Landowner name	
Landowner address	
Landowner phone	
Landowner email	
Address of site	
Site description	
Site Area	65 ACRE.

Maps / information to accompany submission	Check
Have you included the required Ordnance Survey map showing the lands at an appropriate scale i.e. 1:1000 in urban areas or 1:500 in rural area, clearly identifying the map in question?	<input checked="" type="checkbox"/>
Have you included proof of ownership?	<input checked="" type="checkbox"/>

Are you:	Check
Challenging the inclusion of certain lands on the map?	<input checked="" type="checkbox"/>
Challenging the date that lands are considered to be 'in scope'?	<input type="checkbox"/>
Requesting a change in zoning?	<input checked="" type="checkbox"/>
Identifying additional lands that you believe should be shown on the maps?	<input type="checkbox"/>

Grounds for your submission (please see advice at end of this document)

(you can set out grounds on this form, or attach a separate document)

This plot of land is not:

(i) Serviced

(ii) Accessible except through property owned by 3rd parties.

It is also used as an amenity area by the occupants of the property e.g. site of a well, gardening etc.

C: Third Party Submission

Town	
Landowner name	(if known)
Landowner address	(include Eircode if known)
Landowner phone	(if known)
Landowner email	(if known)
Address of site	(include Eircode if known)
Site description	(if address is unclear)
Site Area	(if known)

Please include a map if available

Please be advised that where we cannot identify the land we may not be able to take your submission into account.

Are you:	Check
Challenging the inclusion of certain lands on the map?	
Challenging the date that lands are considered to be 'in scope'?	
Identifying additional lands that you believe should be shown on the maps?	

Grounds for your submission (please see advice at end of this document)

(you can set out grounds on this form, or attach a separate document)




Land Registry

County Wicklow

Folio 34937F

Part 2 - Ownership

Title ABSOLUTE

No.	The devolution of the property is subject to the provisions of Part II of the Succession Act, 1965
1	
2	
3	

730250 mE, 691890 mN

The Property
Registration Authority
An tÚdarás
Clárúcháin Maoine
Foilíó: WW34937F



This map should be read in conjunction with the folio.

Registry maps are based on OSI topographic mapping. Where registry maps are printed at a scale that is larger than the OSI published scale, accuracy is limited to that of the original OSI map scale.

For details of the terms of use and limitations as to scale, accuracy and other conditions relating to Land Registry maps, see www.prsa.ie.

This map incorporates Ordnance Survey Ireland (OSI) mapping data under a licence from OSI. Copyright © OSI and Government of Ireland.

(centre-line of parcel(s) subject)

Freehold

Leasehold

SubLeasehold

Burdens (may not all be represented on map)

Right of Way / Wayleave

Turbary

Pipelines

Well

Pump

Septic Tank

Soak Pit

A full list of burdens and their symbology can be found at:
www.landregister.ie

The registry operates a non-conclusive boundary system. The Registry Map identifies properties not boundaries meaning neither the description of land in a register nor its identification by reference to a registry map is conclusive as to the boundaries or extent. (see Section 85 of the Registration of Title Act, 1964). As inserted by Section 62 of the Registration of Deed and Title Act 2006.

1:1000 Scale



cxkxc

CR

CR

730250 mE, 691890 mN

Printed: 29/07/2015

Creation Date: 29 July 2015 14:35:20

Application Number: P2015LR056671J

> Back

Folio Number WW34937F

Title Level Freehold

Plan Number D8Y03

Property Number 2

Area of selected plans 0.67 hectares.

Number of Plans on 2

this folio

Address

Address Not Available

[View Folio PDF](#)

[Request Certified Copy](#)

PPA Boundaries and Plan Area are not conclusive. See Section 62(2) of Registration of Title Act 2006 and Rule 8(3) of the Land Registration Rules 2012.

[Print Current View](#)

